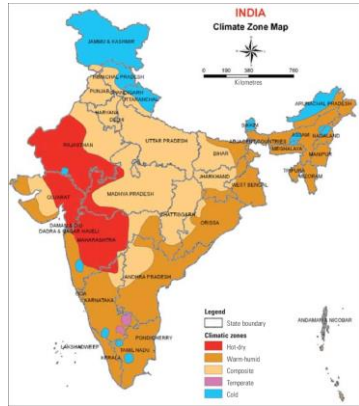


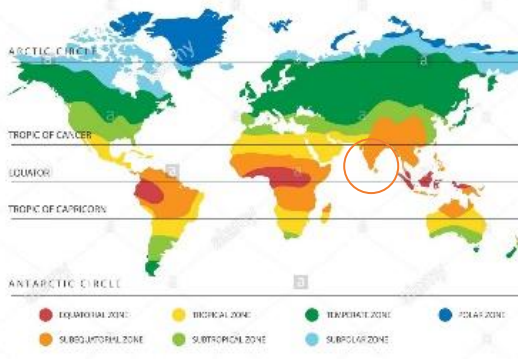



Year 2 Knowledge organiser: How does location impact weather patterns?

Key information		Key vocabulary	
<p>Can I name the 7 continents of the world?</p>	<p>What are the different climate zones in India?</p>	<p>Ocean</p>	<p>An ocean is a huge body of salt water.</p>
<ul style="list-style-type: none"> • Asia • Africa • North America • South America • Antarctica • Europe • Australia 		<p>Humid</p>	<p>The air is damp (wet) and the temperature is very high.</p>
<p>Can I name the 5 oceans of the world?</p> <ul style="list-style-type: none"> • Pacific • Atlantic • Southern • Arctic • Indian 	<p>What is a mountain? A mountain is land that rises high above the surrounding land.</p> 	<p>Continent</p>	<p>A continent is a large solid area of land. Earth has seven continents.</p>
<p>Which continent is India in?</p> <ul style="list-style-type: none"> • Asia <p>Which continent is the UK in?</p> <ul style="list-style-type: none"> • Europe 	<p>What is a mountain range? A mountain range is a group of mountains that are connected together to form a long line of mountains.</p> 	<p>Equator</p>	<p>The Equator is an imaginary circle around Earth. It is the hottest point of Earth.</p>
<p>Where is India on a map and what climate zone is it in?</p>  <p>UK: Temperate India: India experiences varied climates ranging from tropical in the south to temperate and alpine in the Himalayan north.</p>	<p>What is the name of the major mountain range in India? The Himalayas</p> 	<p>Temperature</p>	<p>Temperature is a how hot or cold an area is.</p>
		<p>weather</p>	<p>Weather is the daily state of the air in any given place.</p>
		<p>Environment</p>	<p>Everything that surrounds you including living and non living.</p>
		<p>Climate</p>	<p>Climate is the average of weather conditions in an area over a long period.</p>
		<p>Ice</p>	<p>a sheet of frozen water.</p>
		<p>Desert</p>	<p>A desert is any large region that gets very little rain each year. Very few plants or animals live in desert area.</p>
		<p>Sea level</p>	<p>The sea level is the average height of the ocean (informally called the sea). The word 'average' must be used because the height of the sea changes with the tides.</p>
		<p>Key</p>	<p>A map key is a table that explains the various symbols used on that particular map</p>
		<p>Dry</p>	<p>Climates that are dry do not have much water.</p>
		<p>Map</p>	<p>A representation of an area of land or sea showing physical features, cities, roads etc.</p>
		<p>Altitude</p>	<p>height above a certain level and especially above sea level.</p>

Year 2 Knowledge organiser: How does location impact weather patterns?

--	--	--	--